



# Hornsea Project Four

## Bridge Petroleum: Kumatage Protective Provisions

**Deadline: 5, Date: 20 June 2022**

**Document Reference: G5.6**

**Revision:01**

**Prepared** William Gillman, Orsted, June 2022  
**Checked** Nicola Allan, Orsted, June 2022  
**Accepted** Aparna Majmudar, Orsted, June 2022  
**Approved** Francesca De Vita, Orsted, June 2022

G5.6  
Ver. A

---

## Revision Summary

<i>Rev</i>	<i>Date</i>	<i>Prepared by</i>	<i>Checked by</i>	<i>Approved</i>
01	19/06/2022	William Gillman, Orsted	Nicola Allan, Orsted	Francesca De Vita, Orsted

---

## Revision Change Log

<i>Rev</i>	<i>Page</i>	<i>Section</i>	<i>Description</i>
01	N/A	N/A	Submitted at deadline 5

380000

400000

6020000

6020000







6000000

6000000

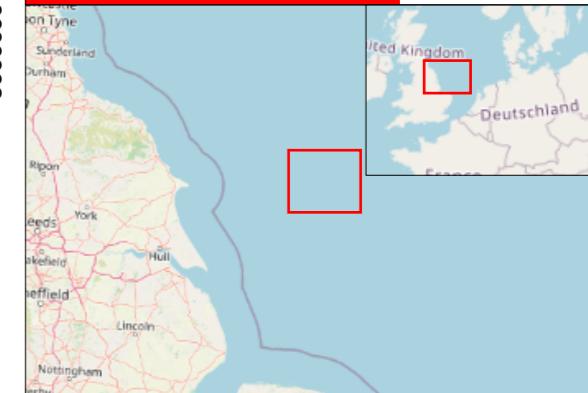


# Hornsea Four

## Bridge Petroleum Kumatage Protective Provisions

-  HOW04 Order Limits
-  Remaining Overlap Area
-  Primary Lines of Orientation  
(running SE to NW on bearing 326.5°)
-  Protected Area - 600m Radius on Surface/  
Subsea Infrastructure
-  Pipeline Route A
-  Pipeline Route B

**Confidential**



Coordinate system: ETRS 1989 UTM Zone 31N

Scale@A3: 1:150,000



REV	REMARK	DATE
	First issue	04/02/2022

Bridge Petroleum: Kumatage Protective Provisions  
 Document no: HOW040586  
 Created by: WILGI  
 Checked by: JOHLE  
 Approved by: ALNIM



Licenses:  
 Service Layer Credits: OpenStreetMap, © OpenStreetMap (and) contributors, CC-BY-SA.  
 © Crown copyright and database rights [2022] Ordnance Survey 0100031673. All rights reserved.

380000

400000